





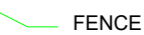





**LEGEND**

 Crown Spread Root Protection Area  
 Shading Arc  
 Category 'A'  
 Category 'B'  
 Category 'C'  
 Category 'U'


0 120m

**LEGEND**

 FENCE  
 BOUNDARY  
 CUT\_HEDGE  
 MATURE\_HEDGE

**Woodland & Countryside Management Ltd.**

Land to the east of the A48 and Land to the south west of Tycroes - DNS Ref.No. 3227364

SCALE : 1 : 2500 @ A3	DATE : 13-Jan-20	
PLAN TITLE: TREE SURVEY PLAN (NORTH EAST) PLAN REF: WCM/SSR/S/HH/T/TSP/NE/1		

Map data shown may contain Ordnance Survey © products supplied by

© Crown Copyright and database rights from date shown above  
Ordnance Survey © licence number 100023148

79m