



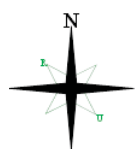
	Renewables Unlimited LLP 231 St Vincent Street Glasgow G2 5QY
Project	First Milk Wind - 2nd Phase
Site Reference	2501468MILTONMANOR
Site Name	Milton Manor Farm
Postcode	SA70 8PG
Prepared By	MM
Contact	
Turbine Location	
Farm Boundary	
Proposed Access Route*	
Turbine #1: Location: NGR OS Reference	204050 201300 SN 04050 01300
Scale	1:12500 @ A3
OS Data Used <small>Ordnance Survey Data ©Crown Copyright and database rights 2012. Ordnance Survey License 100053162</small>	1:25000 Scale Raster Background Maps Landform PROFILE Height Data
<b>Site Constraints</b>	
The turbine has been located:	
<ul style="list-style-type: none"> <li>• At least 350m from residential buildings.</li> <li>• At least 200m from woodland and forestry.</li> <li>• At least 50m from watercourses.</li> <li>• At least 50m from hedges and field boundaries.</li> <li>• At least 50m from roads and rights of way.</li> </ul>	
*The access route shown may be subject to amendment following on site assessment.	



Proposed wind turbine and access route at MILTON MANOR FARM, MILTON